

# Hot Spring County Maps

This edition Copyright ©2006  
by Hearthstone Legacy Publications  
All rights reserved

Hearthstone Legacy Publications  
12383 Hearthstone  
Higginsville, MO 64037

Hearthstone Legacy Publications publishes  
a variety of county histories on CD.  
See our website for more information:

[www.HearthstoneLegacy.com](http://www.HearthstoneLegacy.com)

# Table of Contents

To go directly to a map, click on the page number

## 1855 Arkansas Map

South Central Arkansas portion of map .....	4
detail of South Central Arkansas portion .....	5
detail of Hot Spring County area .....	6

## 1895 Arkansas Map

South Central Arkansas portion of map .....	7
detail of Hot Spring County area .....	8

## 1898 Arkansas Map

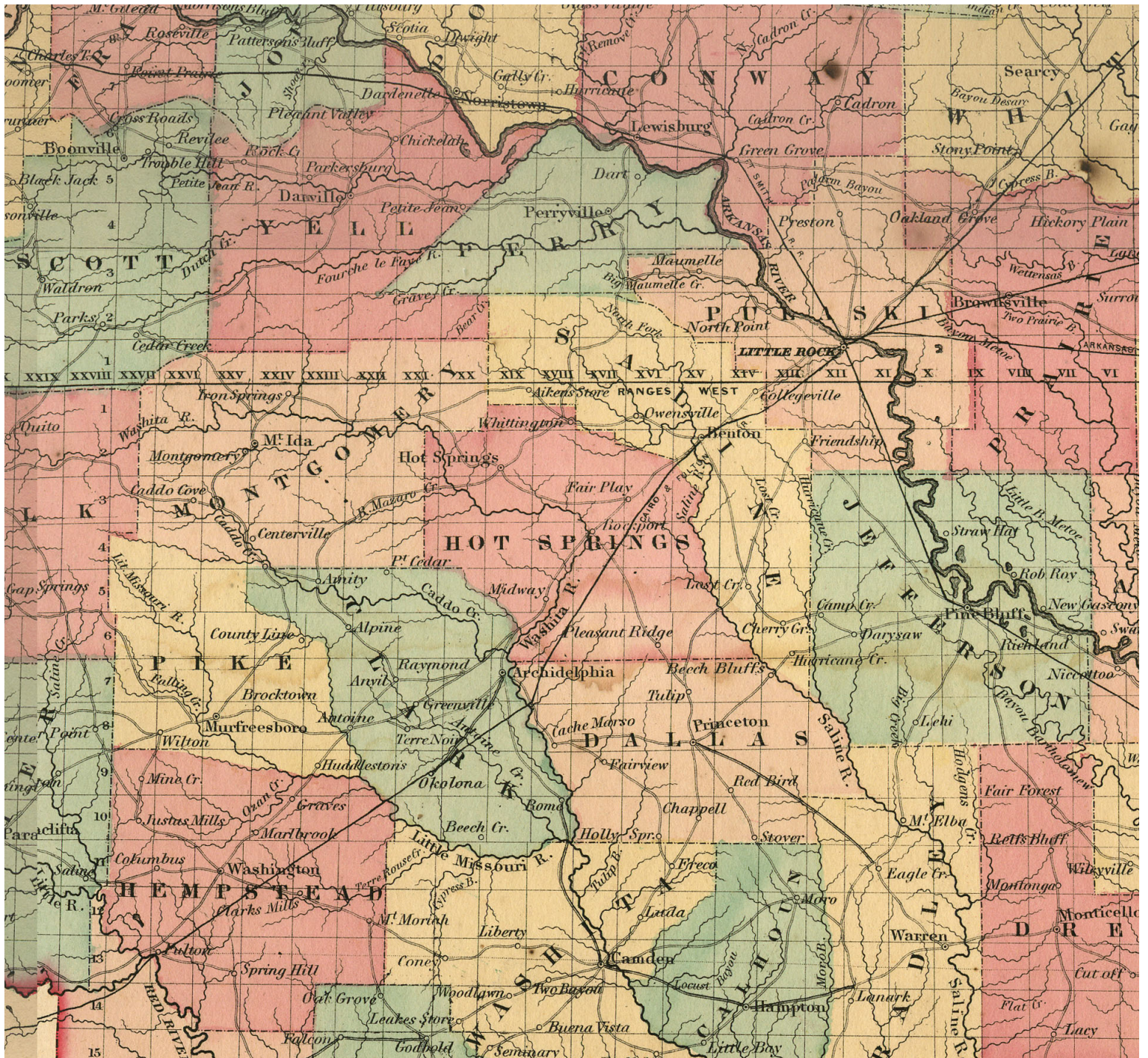
South Central Arkansas portion of map .....	9
detail of Hot Spring County area .....	10

## 1915 Arkansas Map

South Central Arkansas portion of map .....	11
detail of Hot Spring County area .....	12

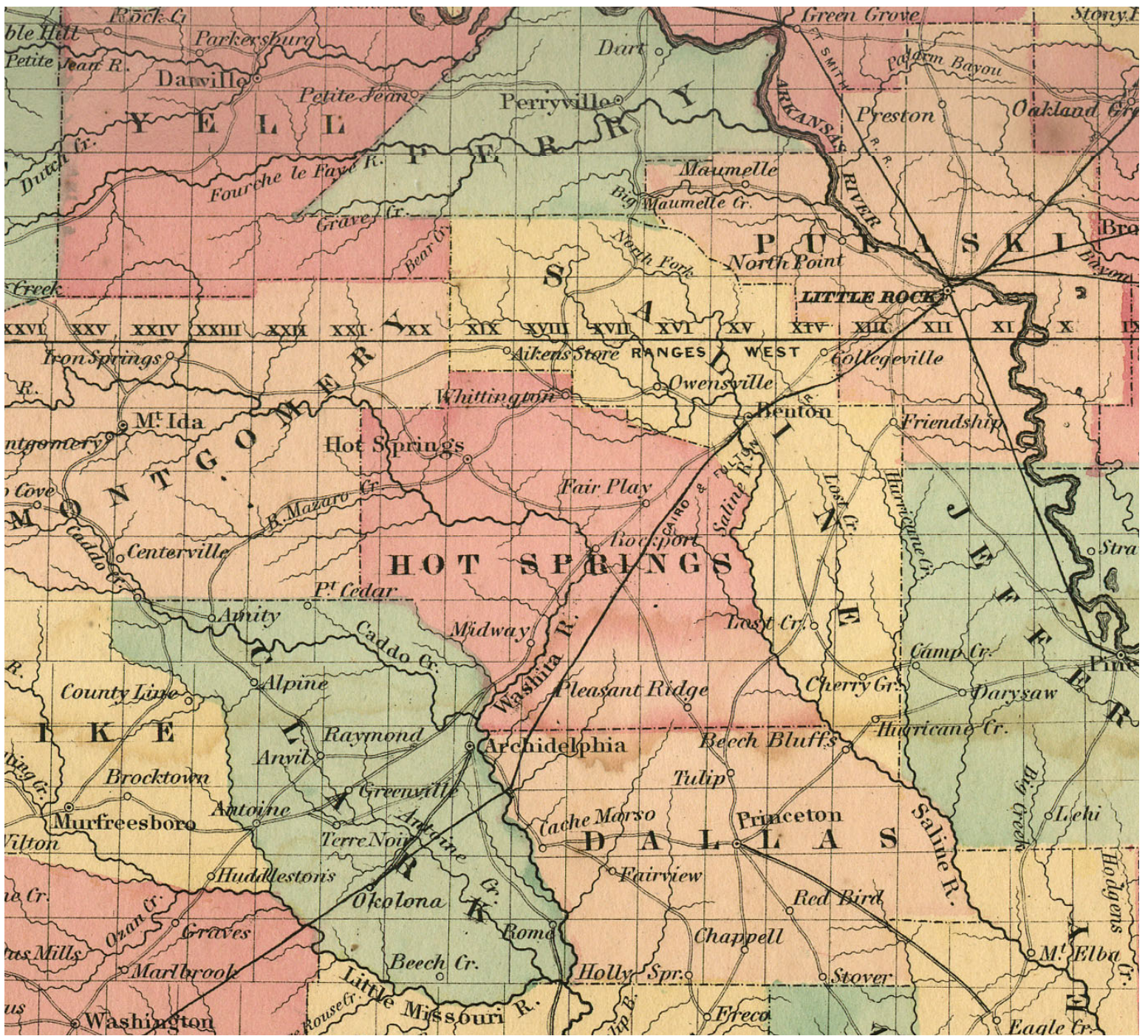
## 1935 Ruth Taylor Comic Caricature Arkansas Map .....

detail of Hot Spring County area .....	14
--	----



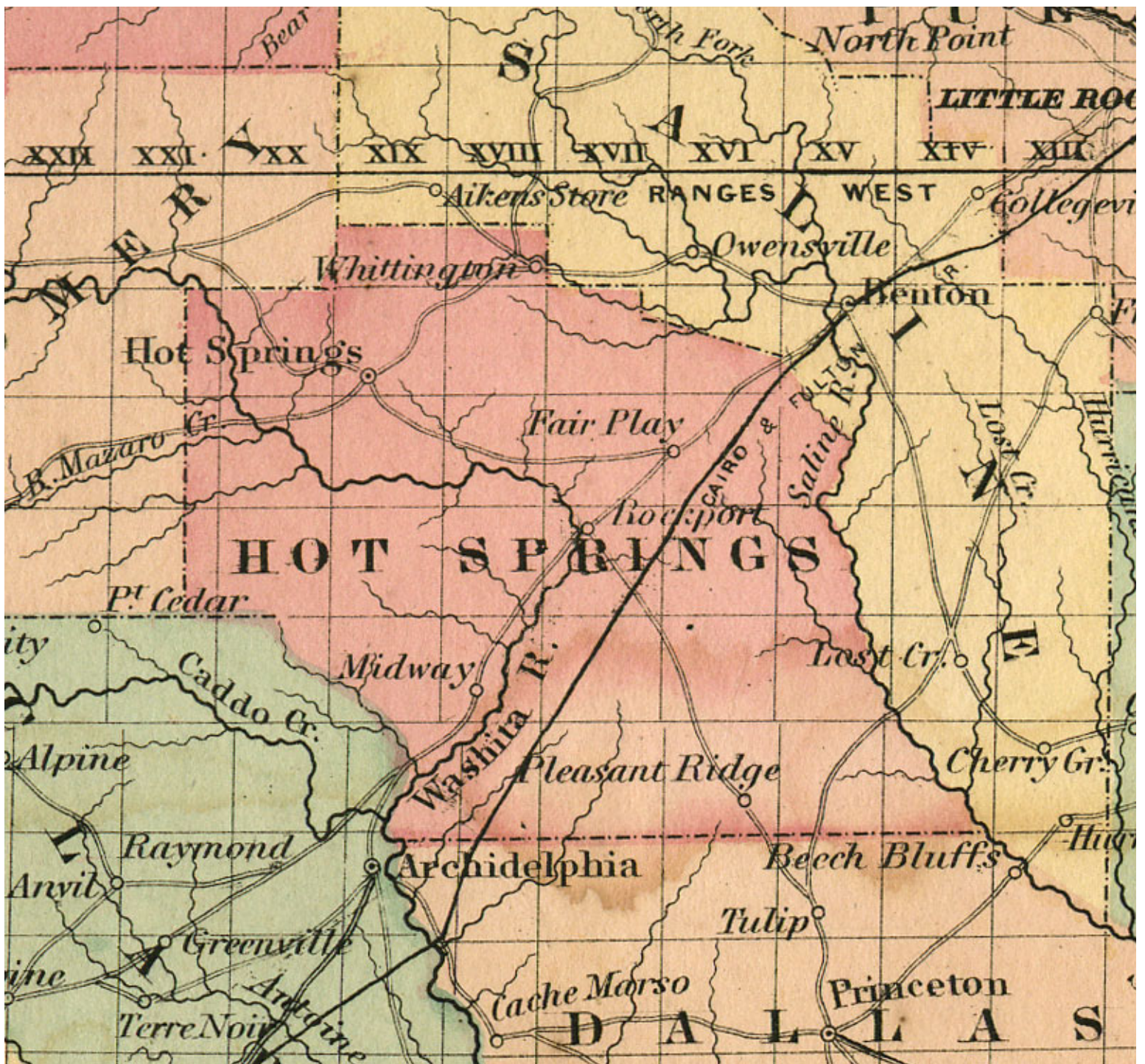
Portion of a rare 1855 Arkansas map  
by J. H. Colton & Co., New York.

This map shows Hot Spring County only twenty six  
years after the county was created. A more detailed  
view of this portion is on the following page.



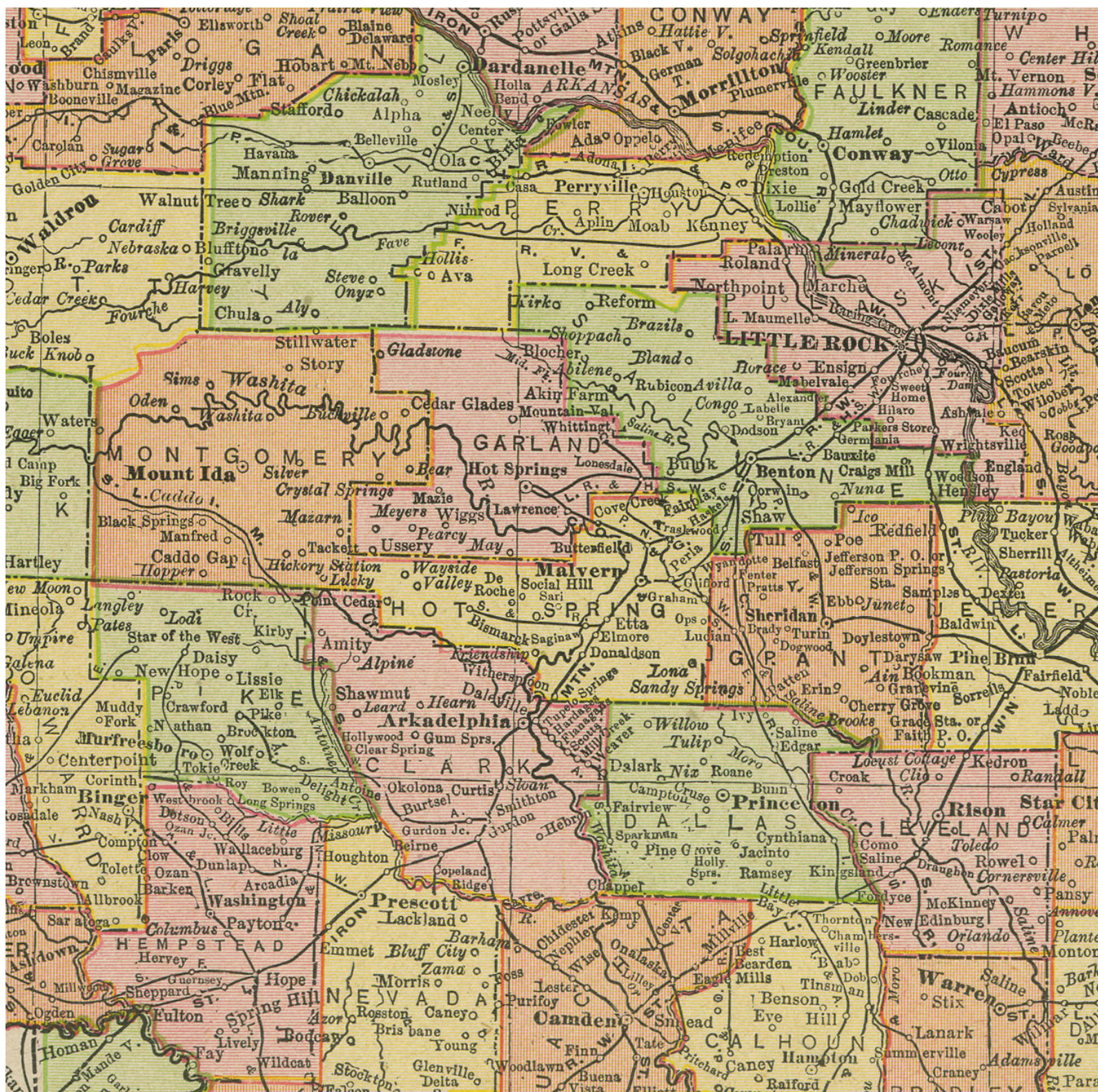
Portion of a rare 1855 Arkansas map  
by J. H. Colton & Co., New York.

This is a more detailed view of the map on  
the previous page. An enlarged view of  
this portion is shown on the next page.



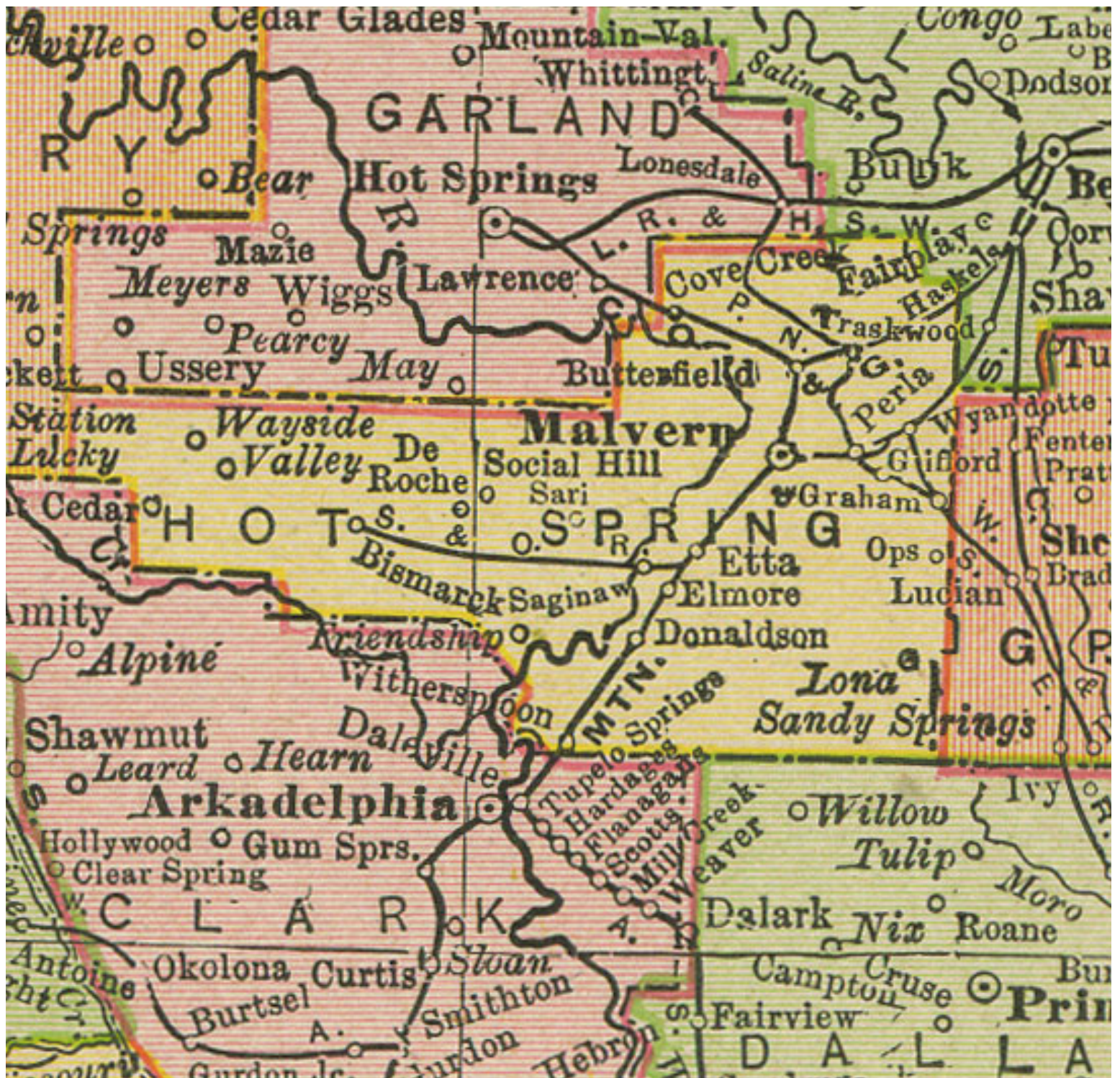
Portion of a rare 1855 Arkansas map  
by J. H. Colton & Co., New York.

This is a more detailed view of the map  
on the previous page. Very few settlements  
are shown in Hot Spring County at this time.  
Note that these are the old county borders.



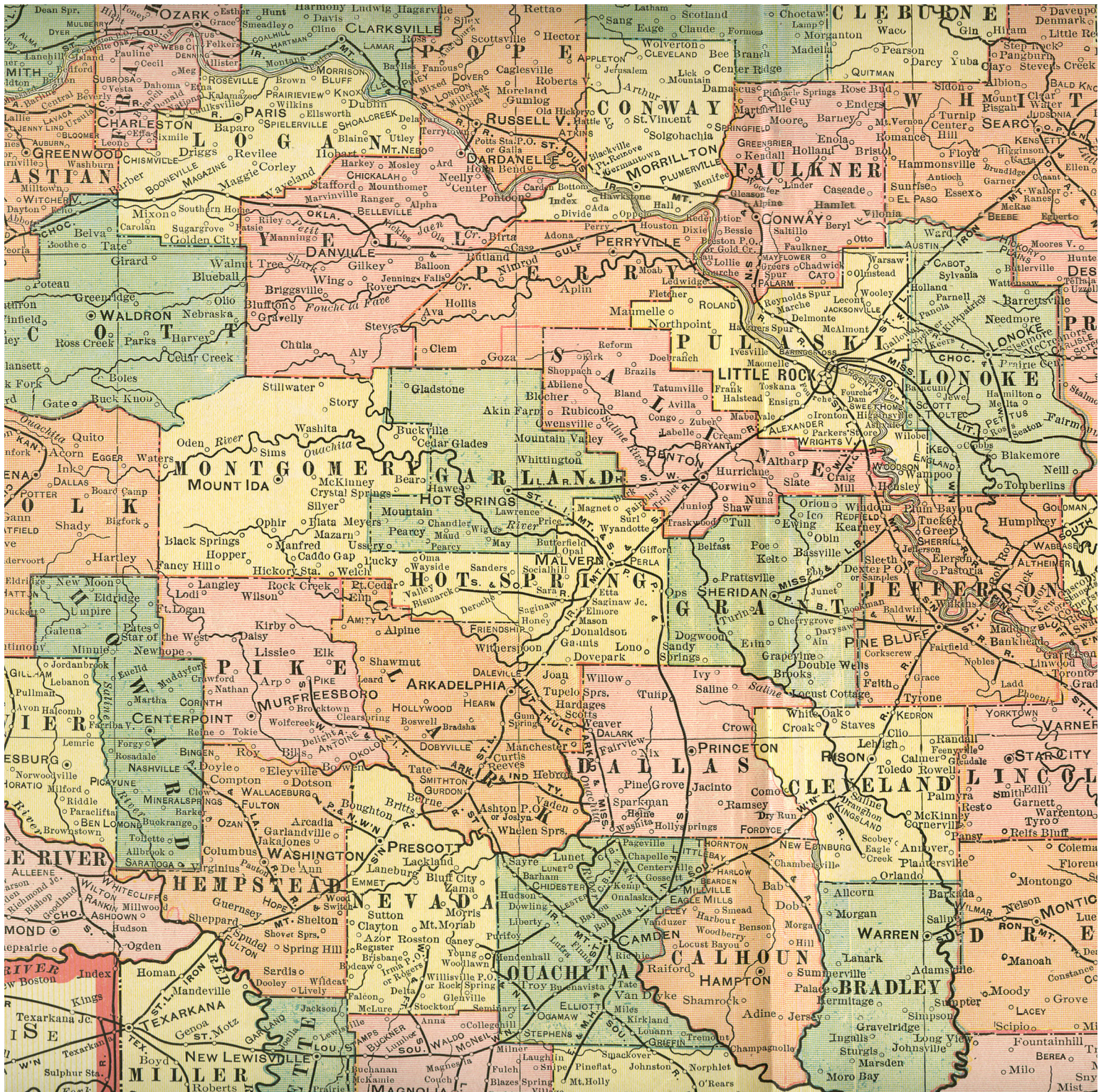
This is a map of the South Central Arkansas region in 1895 from Rand, McNally & Co.

A more detailed view of Hot Spring County is on the following page.



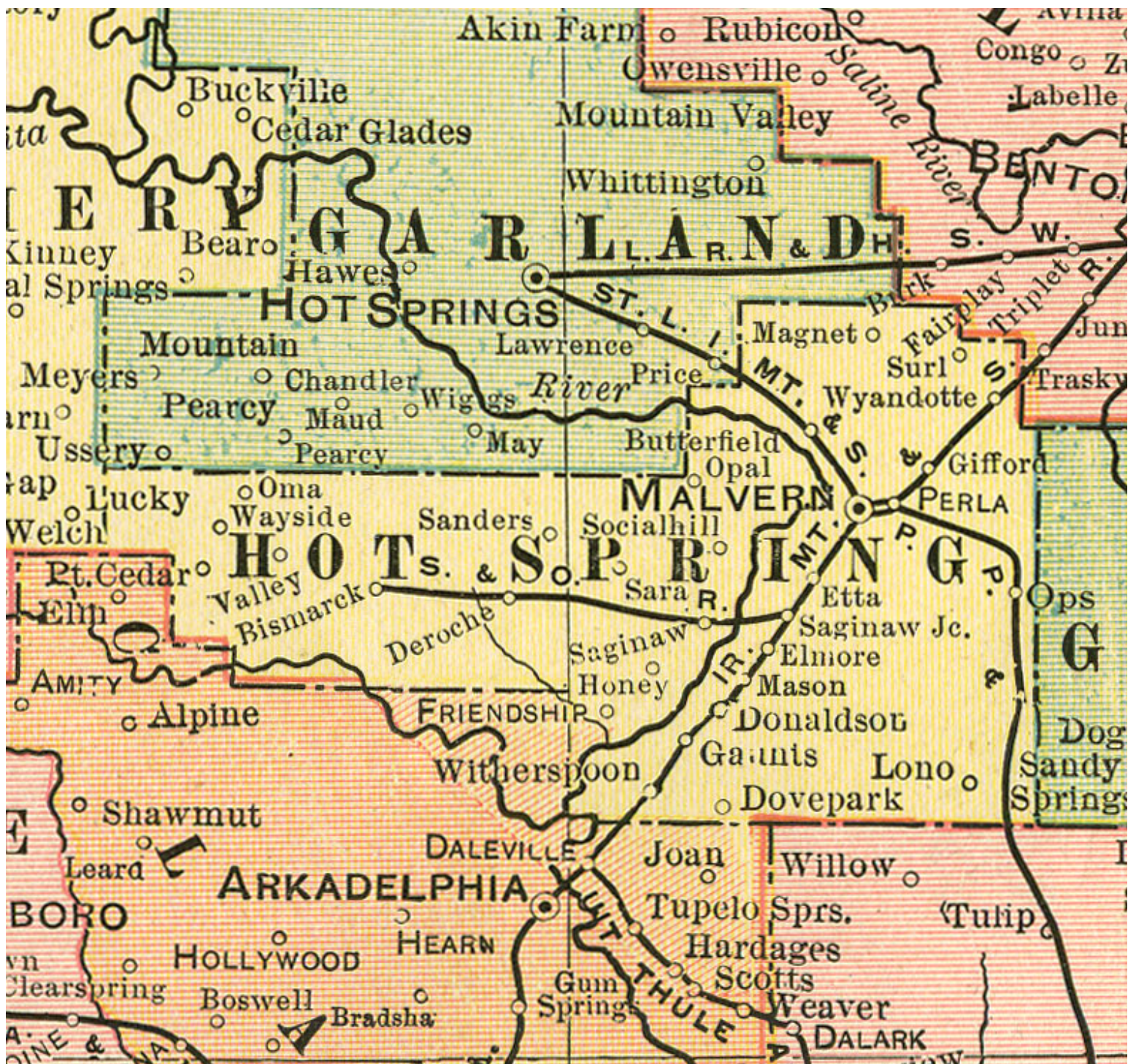
Detail of the Hot Spring County area from an 1895 map by Rand, McNally & Co.

A total of 22 settlements are shown in Hot Spring County.



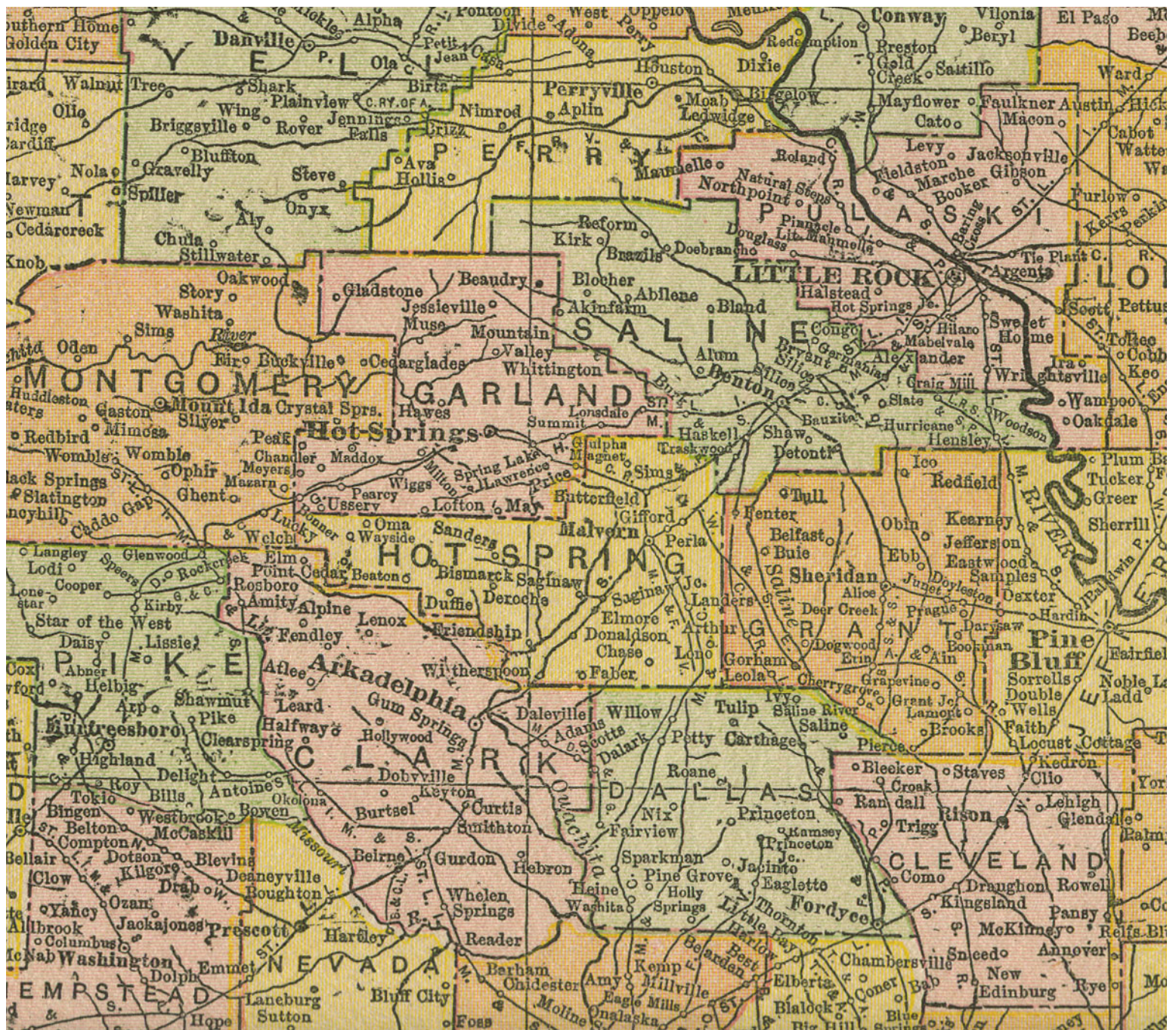
This is a map of the South Central Arkansas region in 1898 from George F. Cram.

A more detailed view of Hot Spring County is on the following page.



Detail of the Hot Spring County area  
from an 1898 map by George F. Cram

A total of 30 settlements are  
shown in Hot Spring County.



This is a map of the South Central Arkansas region in 1915 from Rand, McNally & Co.

A more detailed view of Hot Spring County is on the following page.



Detail of the Hot Spring County area from an 1915 map by Rand, McNally & Co.

A total of 24 settlements are shown in Hot Spring County.



A 1935 comic caricature map of Arkansas by Ruth Taylor. Some of the characters would now be considered racial stereotypes.

A more detailed view of the Hot Spring County area is on the next page.

(Enlarge the page to see more detail)

